


Contact: Peggy Haupt
Public Information Officer
Phone: 665-559-8615, ext. 110
Fax: 559-665-7418
Email: phaupt@ci.chowchilla.ca.us

Chowchilla Civic Center
130 S. Second Street
Civic Center Plaza
Chowchilla, CA 93610
www.ci.chowchilla.ca.us

City of Chowchilla

Press Release



For Release: March 24, 2011

Chowchilla Spring Festival Parade Parade Route and Detours

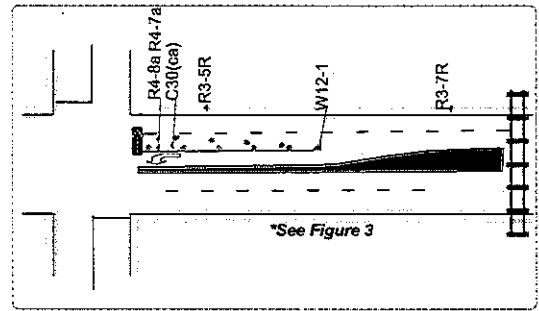
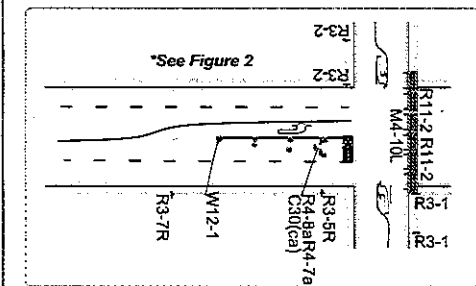
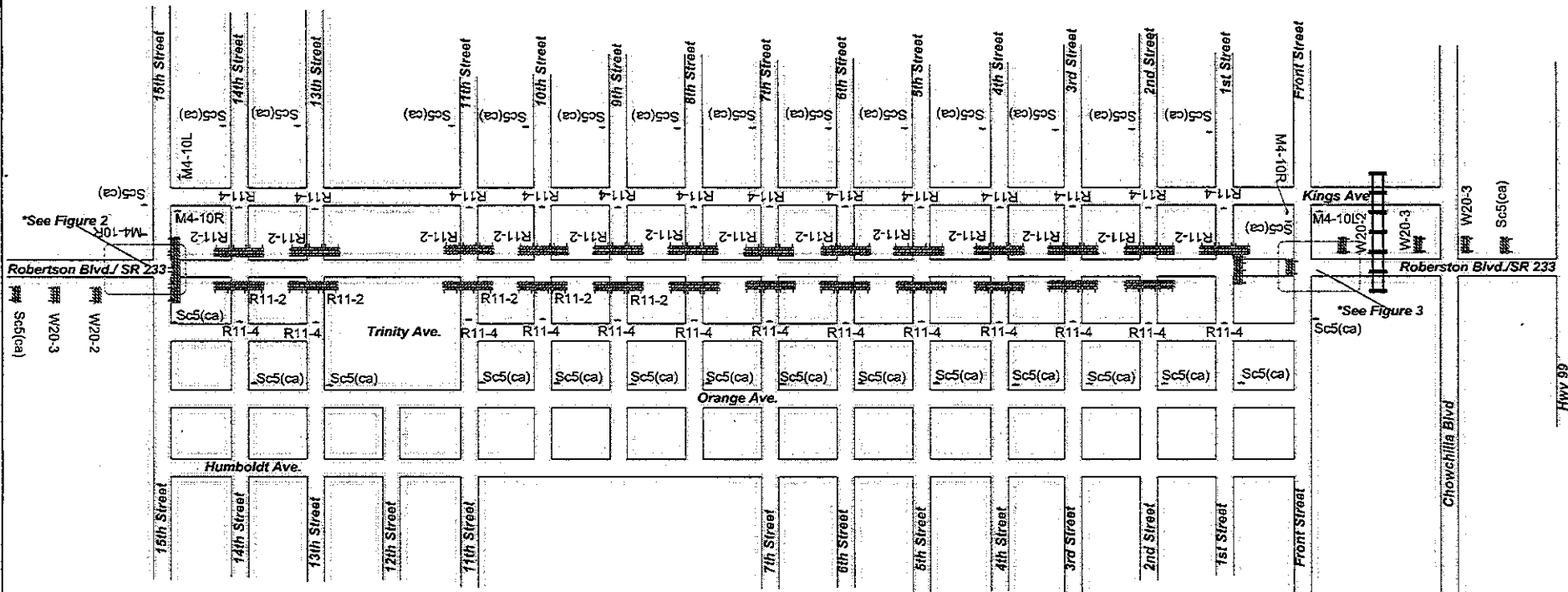
- **Chowchilla, CA, March 24, 2011:** The attached map indicates the parade route and detour for the 2011 Chowchilla Spring Festival Parade to be held on Saturday, May 21, 2011 from 9:00 a.m. to 1:00 p.m. The parade will begin at the intersection of Robertson Boulevard and 15th Street and proceed east on Robertson Boulevard to First Street. It will then turn south onto First Street where the parade will end. The detour for Robertson Boulevard will be Kings Avenue as shown on the map. Questions may be directed to Janene Hicks, Community Development Department at (559) 665-8615, extension 410 or Wendy Smith, Public Services Department at (559) 665-8615, extension 305.

###

Chowchilla Spring Festival Parade & Western Stampede



Notes:
Contractor to Setup
Contractor to Maintain
All Traffic Control will meet MUTCD Standards



Legend

Sc5(ca): Special Event Ahead	R3-5R: Right Turn Only (symbol)
W20-2: Detour Ahead	R3-7R: Right Lane Must Turn Right
W20-3: Road Closed Ahead	W12-1: Double Arrow (symbol)
R11-2: Road Closed	M4-10L: Detour Left Arrow ←
R11-4: Road Closed To Thru Traffic	M4-10R: Detour Right Arrow →
R3-1: No Right Turn (symbol)	▬: Type III Barricades
R3-2: No Left Turn (symbol)	▬: Type I/2 Barricades
	>>>: Arrow Board

Date: 3/16/2011 Author: Brandon Hurlado Project: Chowchilla - Event
 Comments:
 Special Event
 Start: Spring Festival Parade 5-21-11, 7am-2pm
 Western Stampede 4-6-11, 8am-11am
 Contact: Harry Turner 559-665-8626, Wendy Smith 559-665-8615 ex305
 Drawn @ Alert-O-Lite
 (559)265-4550
 (559)265-4549fx